Park Hills Gardening Needs

Mulching Triple Shred Black Dyed (2" Depth)	65 Cubic Yards total coverage
Edging Landscape Beds	1,350 Linear Feet
Landscape Tree pruning	36 Trees
Shrubs That Need 3 Pruning Annually	78 Shrubs
Perrenials That Need Annual Cut Backs	340 Perrenials, Grasses, Roses, Ect.
Pre-Emergent Broadstar by Yalent	4 Applications Annually, 8 week intervals
Spot Treament of weeds, Non-Selective Herbicide	Every Other Week Visit Spring, Monthly Summer and Fall, 12 Visits
Pine Straw	60 bales every third year

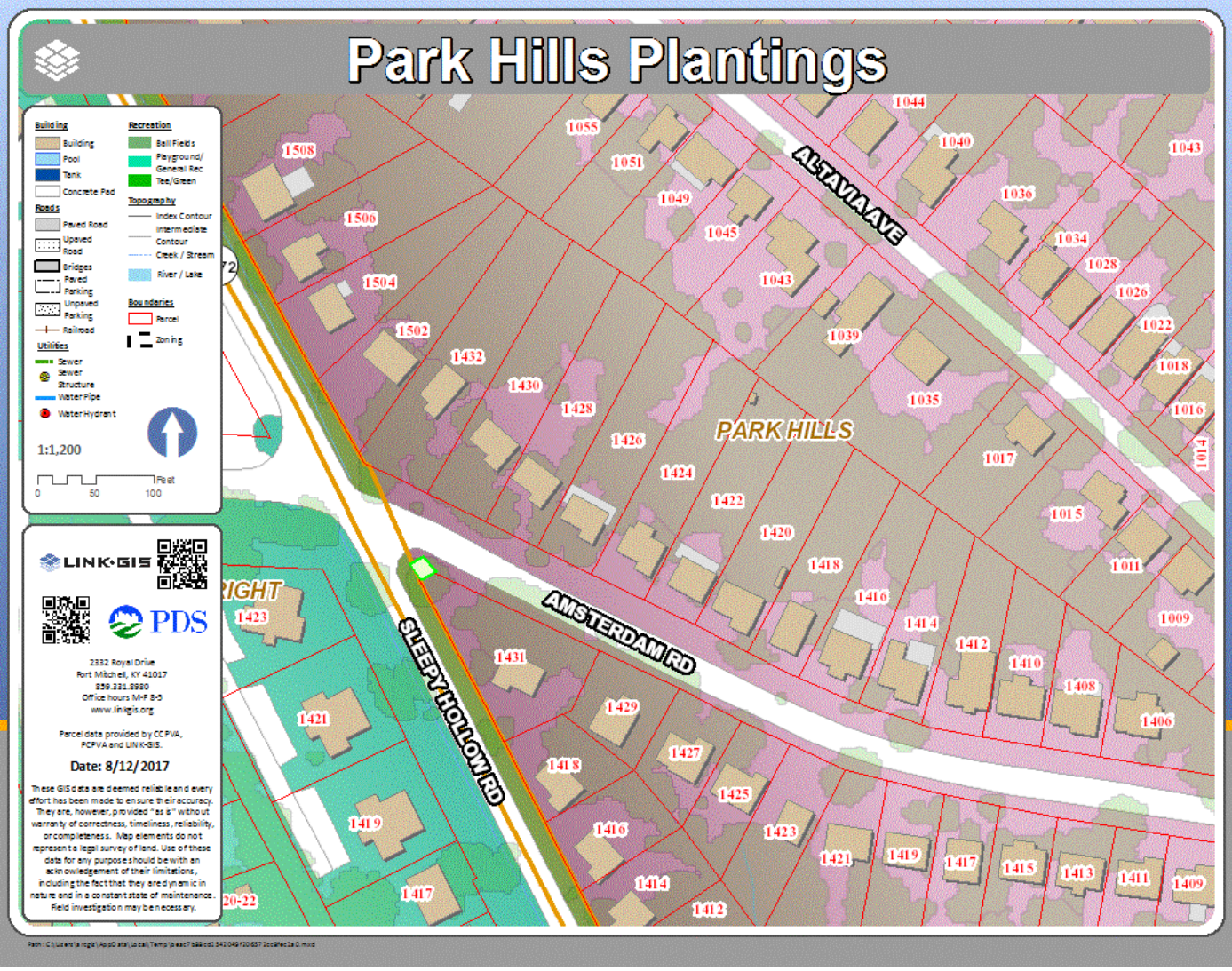
Park Hills Plantings
Building
Building
Pool
Tank
Concrete Pad
Roads
Paved Road
Unpaved Road
Bridges
Paved Parking
Unpaved Parking
Railroad
Utilities
Sewer
Sewer Structure
Water Pipe
Water Hydrant
Recreation
Ball Fields
Playground/ General Rec
Tee/Green
Topography
Index Contour
Intermediate Contour
Creek / Stream
River / Lake
Boundaries
Parcel
Zoning
1:1,200
Feet
0
50
100
LINK-GIS
PDS
2332 Royal Drive
Fort Mitchell, KY 41017
859.331.8980
Office hours M-F 8-5
www.linkgis.org
Parcel data provided by CCPVA, PCPVA and LINK-GIS.
Date: 8/12/2017
These GIS data are deemed reliable and every effort has been made to ensure their accuracy. They are, however, provided "as is" without warranty of correctness, timeliness, reliability, or completeness. Map elements do not represent a legal survey of land. Use of these data for any purpose should be with an acknowledgement of their limitations, including the fact that they are dynamic in nature and in a constant state of maintenance. Field investigation may be necessary.
ALTAVIA AVE
AMSTERDAM RD
SLEEPY HOLLOW RD
PARK HILLS
1044
1040
1043
1055
1508
1051
1036
1049
1506
1045
1034
1028
1504
1043
1026
1502
1039
1022
1432
1018
1430
1035
1016
1428
1426
1017
1424
1422
1015
1420
1011
1418
1009
1416
1414
1412
1410
1408
1406
1423
1431
1429
1427
1425
1423
1421
1419
1417
1415
1413
1411
1409
1421
1418
1416
1414
1412
1419
1417
1415
1413
1411
1409

Park Hills Plantings

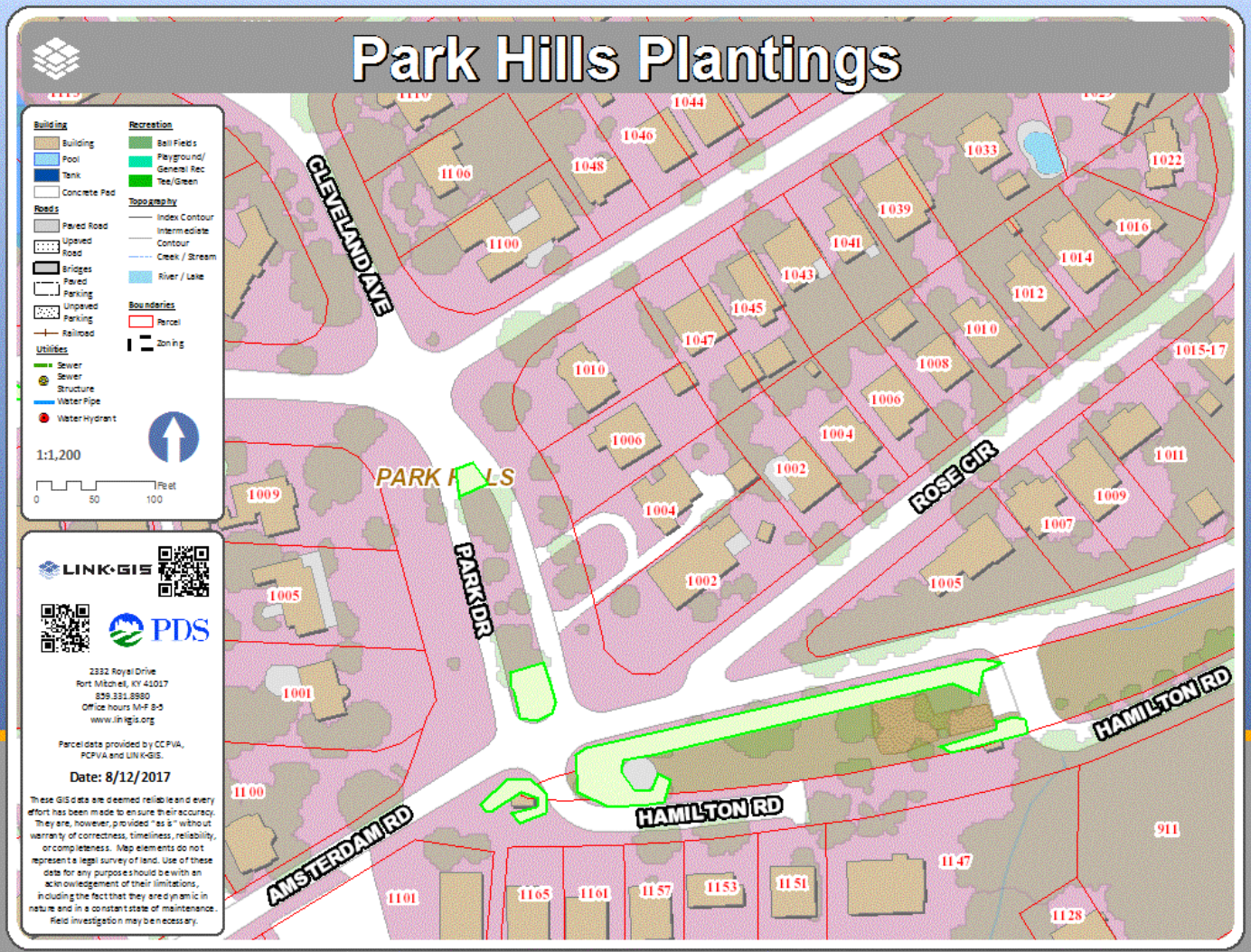

LINK-GIS

PDS

2332 Royal Drive
Fort Mitchell, KY 41017
859.331.8980
Office hours M-F 8-5
www.link-gis.org

Parcel data provided by CCPVA, PCPVA and LINK-GIS.

Date: 8/12/2017

These GIS data are deemed reliable and every effort has been made to ensure their accuracy. They are, however, provided "as is" without warranty of correctness, timeliness, reliability, or completeness. Map elements do not represent a legal survey of land. Use of these data for any purpose should be with an acknowledgement of their limitations, including the fact that they are dynamic in nature and in a constant state of maintenance. Field investigation may be necessary.

Path: C:\Users\[illegible]\AppData\Local\Temp\[illegible]

Park Hills Plantings

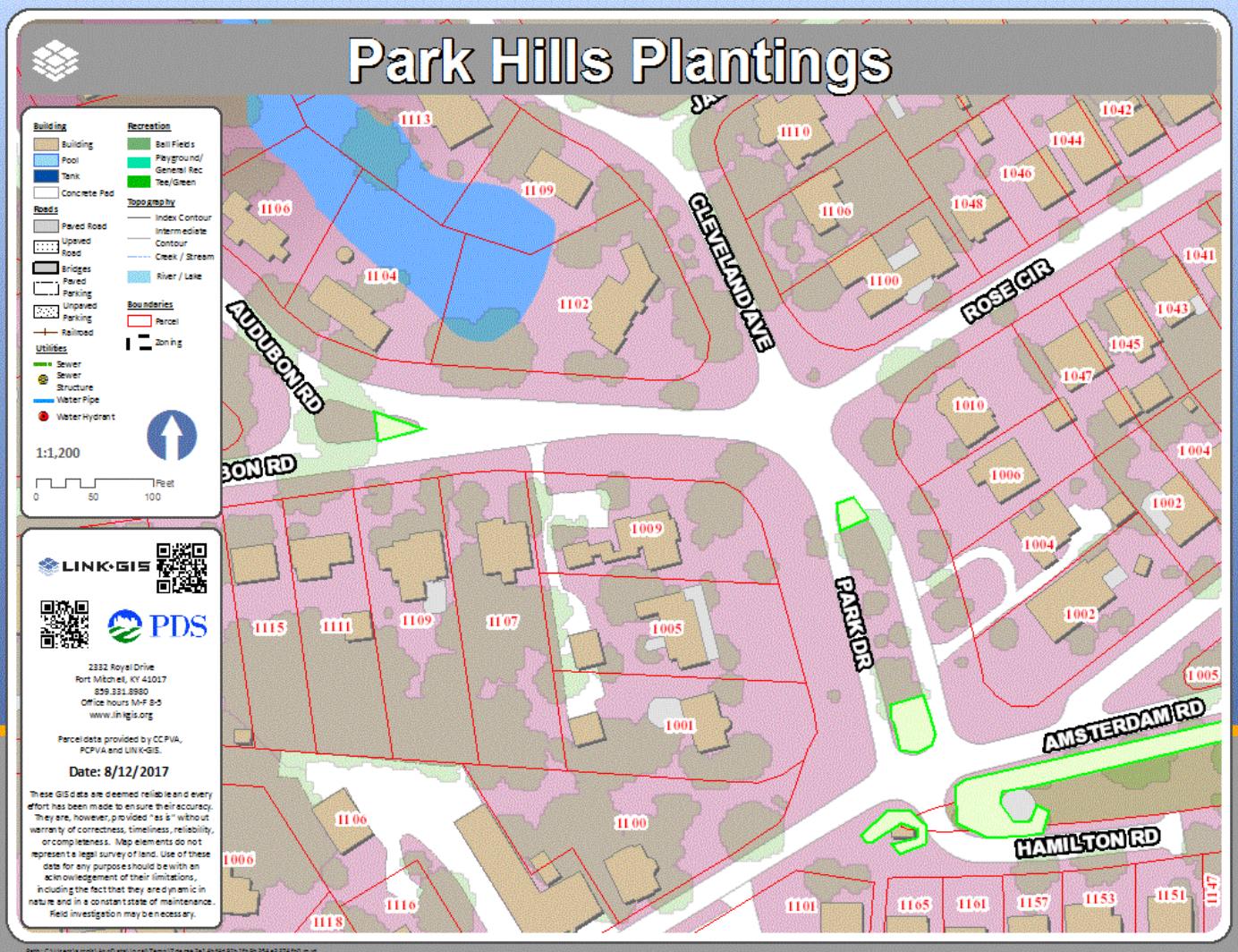

LINK-GIS
PDS
2332 Royal Drive
Fort Mitchell, KY 41017
859.331.8980
Office hours M-F 8-5
www.linkgis.org

Parcel data provided by CCPVA, PCPVA and LINK-GIS.

Date: 8/12/2017

These GIS data are deemed reliable and every effort has been made to ensure their accuracy. They are, however, provided "as is" without warranty of correctness, timeliness, reliability, or completeness. Map elements do not represent a legal survey of land. Use of these data for any purpose should be with an acknowledgement of their limitations, including the fact that they are dynamic in nature and in a constant state of maintenance. Field investigation may be necessary.

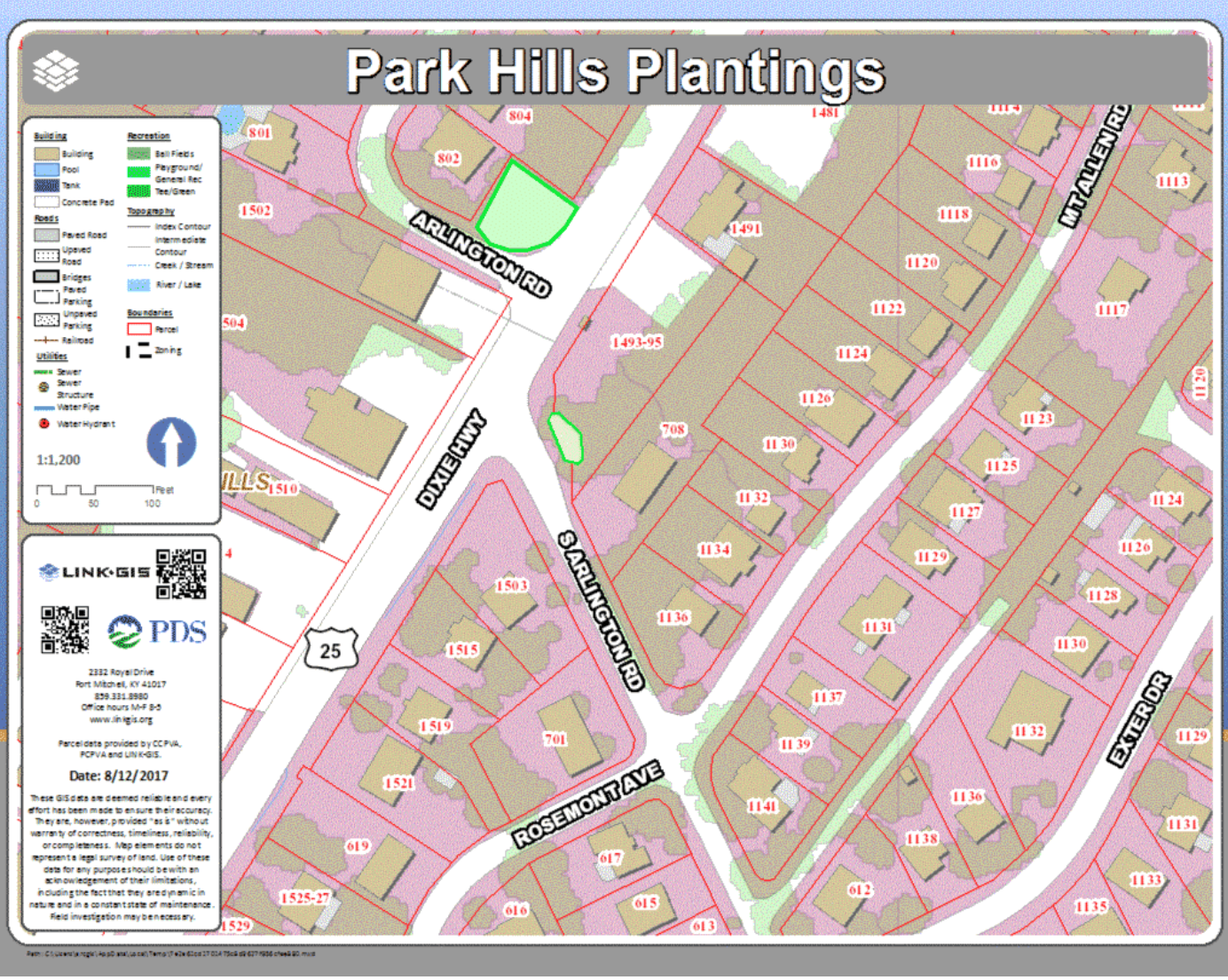
Park Hills Plantings
Building
Building
Pool
Tank
Concrete Pad
Roads
Paved Road
Upaved Road
Bridges
Paved Parking
Unpaved Parking
Railroad
Utilities
Sewer
Sewer Structure
Water Pipe
Water Hydrant
Recreation
Ball Fields
Playground/ General Rec
Tee/Green
Topography
Index Contour
Intermediate Contour
Creek / Stream
River / Lake
Boundaries
Parcel
Zoning
1:1,200
0 50 100 Feet
LINK-GIS
PDS
2332 Royal Drive
Fort Mitchell, KY 41017
859.331.8980
Office hours M-F 8-5
www.linkgis.org
Parcel data provided by CCPVA, PCPVA and LINK-GIS.
Date: 8/12/2017
These GIS data are deemed reliable and every effort has been made to ensure their accuracy. They are, however, provided "as is" without warranty of correctness, timeliness, reliability, or completeness. Map elements do not represent a legal survey of land. Use of these data for any purposes should be with an acknowledgement of their limitations, including the fact that they are dynamic in nature and in a constant state of maintenance. Field investigation may be necessary.
ARLINGTON RD
DIXIE HWY
S ARLINGTON RD
ROSEMONT AVE
MT ALLEN RD
EXTER DR
25
801
802
804
1481
1502
1491
1116
1113
1118
1120
1122
1117
1493-95
1124
1126
1123
708
1130
1125
1132
1127
1124
1134
1129
1126
1503
1128
1136
1131
1130
1515
1137
1519
701
1139
1132
1129
1521
1141
1136
1131
619
1138
617
1133
1525-27
612
615
616
613
1135
1529

Amsterdam Rd
Amsterdam Rd
Amsterdam Rd
Pine Straw and Tall Grasses Included
Hamilton Rd
Hamilton Rd
Hamilton Rd
Memorial and Mulch Area Excluded
Hamilton Rd
Hamilton Rd
Arlington Rd
Arlington Rd

CITY OF
PARK HILLS
08/11/17
9 17 AM

STOP
4-WAY